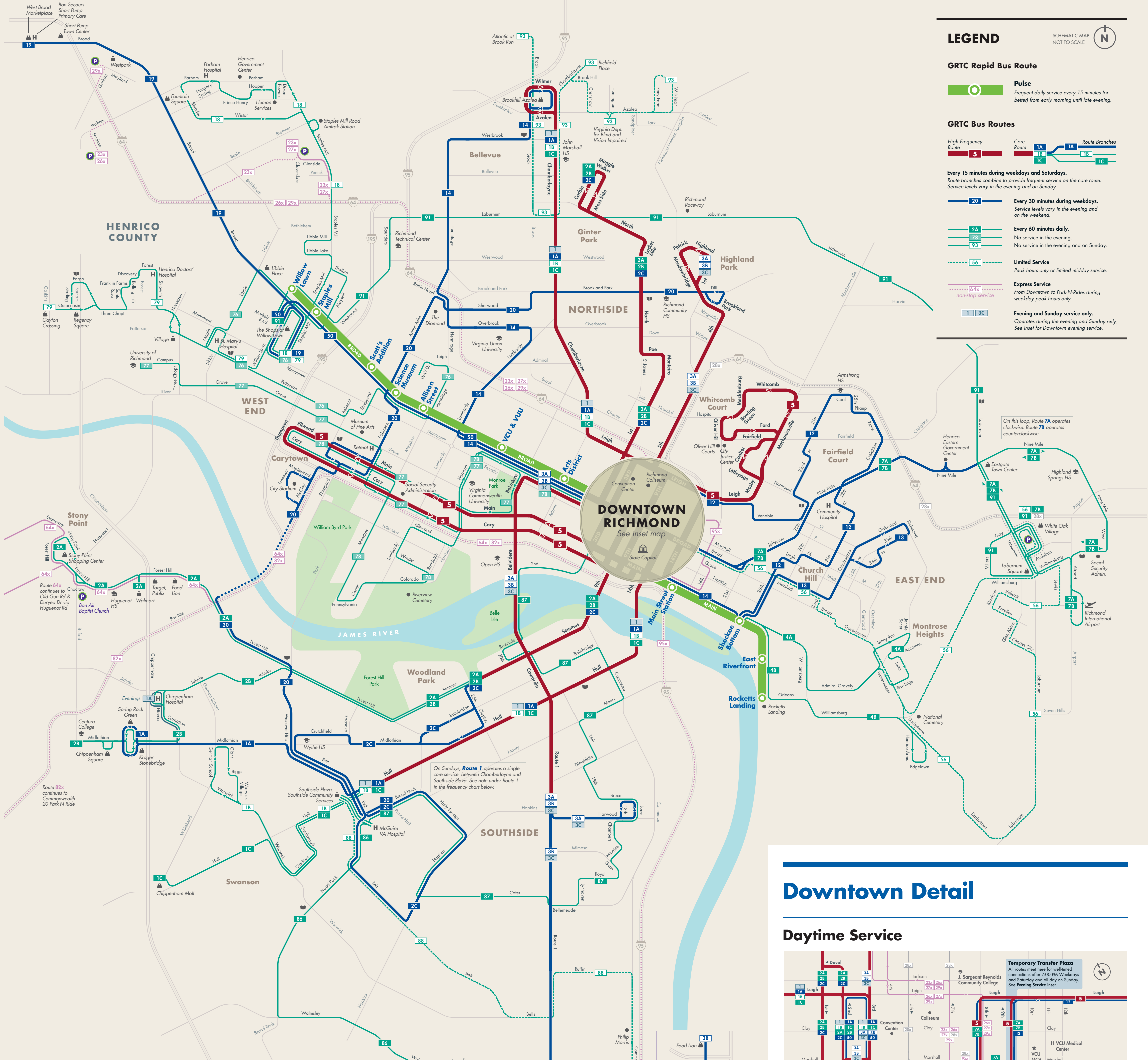


# System Map



### LEGEND

**GRTC Rapid Bus Route**  
**Pulse**  
 Frequent daily service every 15 minutes (for better) from early morning until late evening.

**GRTC Bus Routes**  
 High Frequency Route: 15-30 min  
 Core Route: 1A, 1B, 1C  
 Route Branches: 1A, 1B, 1C  
 Every 15 minutes during weekdays and Saturdays. Route branches combine to provide frequent service on the core route. Service levels vary in the evening and on Sunday.

Every 30 minutes during weekdays. Service levels vary in the evening and on the weekend.

Every 60 minutes daily. No service in the evening. No service in the evening and on Sunday.

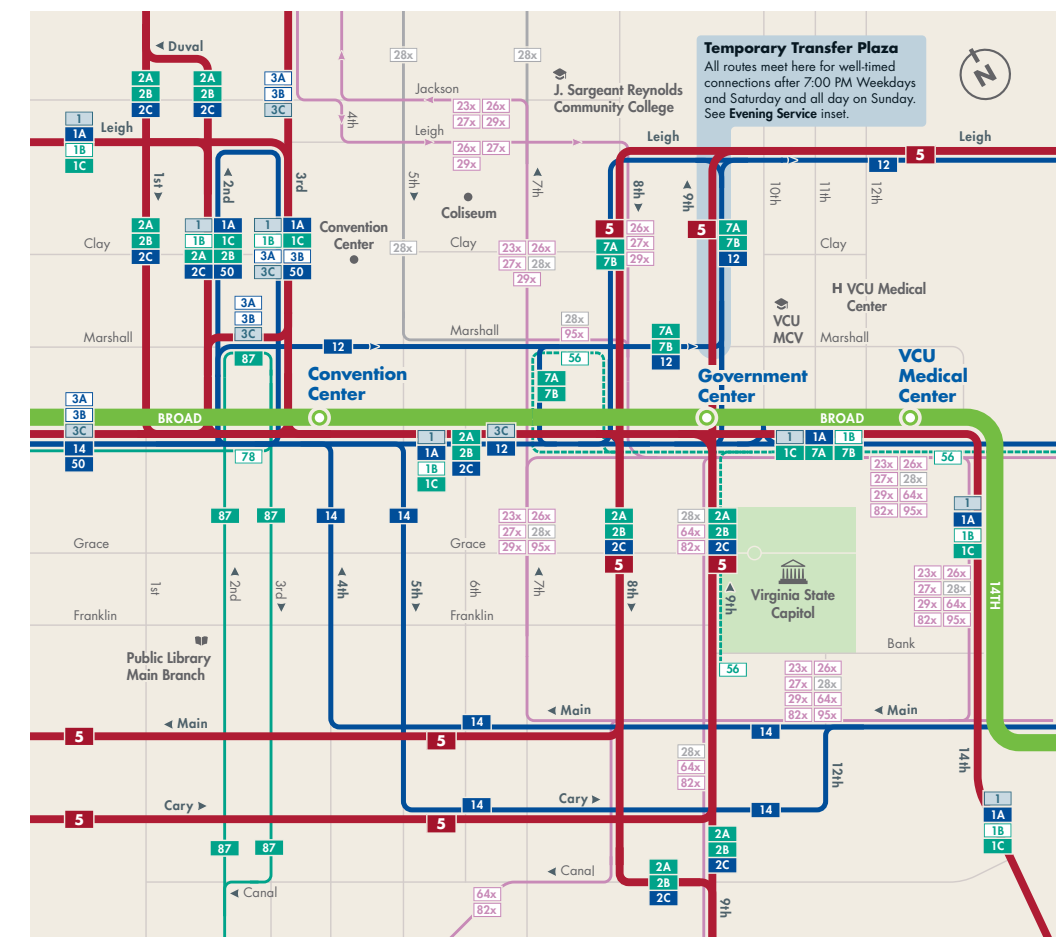
Limited Service. Peak hours only or limited midday service.

Express Service. From Downtown to Park-N-Ride during weekday peak hours only.

Evening and Sunday service only. Operates during the evening and Sunday only. See inset for Downtown evening service.

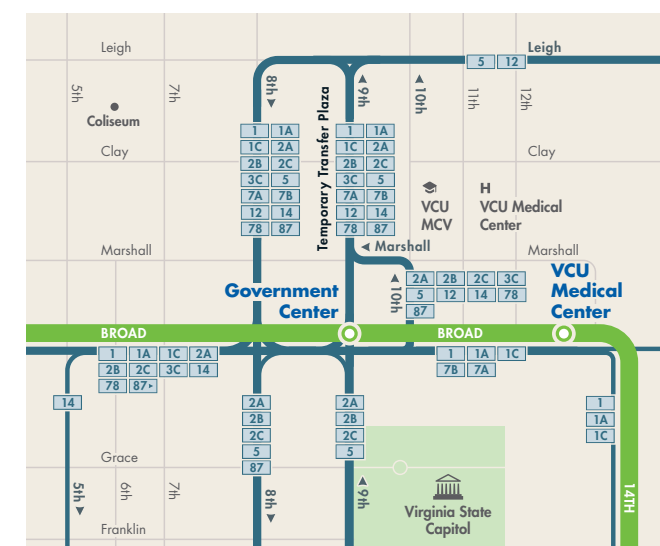
## Downtown Detail

### Daytime Service



### Evening Service

Routes 1, 1A, 1C, 2A, 2C, 5 and 14 serve the Temporary Transfer Plaza (9th St).  
 Route 3C operates in the evening only.  
 Route 12 serves the Temporary Transfer Plaza (9th St) throughout the day.



## GRTC Bus Service

APPROXIMATE TIME BETWEEN BUSES IN MINUTES

Route	Route Name	WEEKDAY		SATURDAY		SUNDAY		
		Peak	Midday Evening	Day	Evening	Day	Evening	
<b>Pulse</b>	<b>Rapid Bus Route</b>	10	15	15-30	15	30	15	30
<b>1</b>	<b>Chamberlayne/Southside Plaza</b>	See Routes 1A, 1B & 1C				30	30	
<b>1A</b>	<b>Chamberlayne/Hull/Midlothian</b>	30	30	60	30	50	--	--
<b>1B</b>	<b>Chamberlayne/Hull/Warwick</b>	60	60	--	60	--	--	--
<b>1C</b>	<b>Chamberlayne/Hull/Elkhardt</b>	60	60	60	60	60	--	--
<b>2A</b>	<b>North Ave/Forest Hill</b>	60	60	60	60	60	60	60
<b>2B</b>	<b>North Ave/Jahnke/Midlothian</b>	60	60	60	60	60	60	60
<b>2C</b>	<b>North Ave/Midlothian/Belt Blvd</b>	30	30	60	30	60	60	60
<b>3A</b>	<b>Highland/Route 1/Harwood</b>	30	30	--	30	--	--	--
<b>3B</b>	<b>Highland/Route 1</b>	30	30	--	30	--	--	--
<b>3C</b>	<b>Highland/Harwood/Route 1</b>	--	--	30	--	30-60	30	30-60
<b>4A</b>	<b>Montrose</b>	30	60	60	60	60	60	60
<b>4B</b>	<b>Darbytown</b>	30	60	60	60	60	60	60
<b>5</b>	<b>Cary/Main/Whitcomb</b>	15	15	30	15	30-60	30	30-60
<b>7A</b>	<b>Nine Mile Henrico</b>	60	60	60	60	60	60	60
<b>7B</b>	<b>Nine Mile Henrico</b>	60	60	60	60	60	60	60
<b>12</b>	<b>Church Hill</b>	30	30	30	30	30	30	30
<b>13</b>	<b>Oakwood</b>	30	30	30	30	30	30	30
<b>14</b>	<b>Hermitage/East Main</b>	30	30	30	30	30	30	30
<b>18</b>	<b>Henrico Government Center</b>	60	60	--	--	--	--	--
<b>19</b>	<b>West Broad Street</b>	30	30	30	30	30	30	30
<b>20</b>	<b>Orbital</b>	30	30	30	30	30	30	30
<b>50</b>	<b>Broad Street</b>	40	40	40	40	40	40	40
<b>56</b>	<b>South Laburnum</b>	60	60	PM PEAK	--	--	--	--
<b>76</b>	<b>Patterson</b>	40	40	--	60	--	60	--

APPROXIMATE TIME BETWEEN BUSES IN MINUTES

Route	Route Name	WEEKDAY		SATURDAY		SUNDAY	
		Peak	Midday Evening	Day	Evening	Day	Evening
<b>77</b>	<b>Grove</b>	40	40	--	60	--	60
<b>79</b>	<b>Cary/Maymont</b>	30	40	40	60	--	60
<b>79</b>	<b>Patterson/Parham</b>	45	45	--	--	--	--
<b>86</b>	<b>Broad Rock/Walmsley</b>	60	60	60	60	60	60
<b>87</b>	<b>Bellemeade/Hopkins</b>	60	60	60	60	--	60
<b>88</b>	<b>Belt/Bells/Ruffin</b>	30	30	PM PEAK	30	PEAKS	--
<b>91</b>	<b>Laburnum Connector</b>	60	60	60	60	60	60
<b>93</b>	<b>Azalea Connector</b>	60	60	--	--	--	--
<b>23x</b>	<b>Glenside/Parham Express</b>	REDUCED SCHEDULE SEE PUBLIC TIMETABLE					
<b>26x</b>	<b>Parham Express</b>	REDUCED SCHEDULE SEE PUBLIC TIMETABLE					
<b>27x</b>	<b>Glenside Express</b>	REDUCED SCHEDULE SEE PUBLIC TIMETABLE					
<b>28x</b>	<b>White Oak Village Express</b>	ROUTE SUSPENDED UNTIL FURTHER NOTICE					
<b>29x</b>	<b>Gaskins Express</b>	REDUCED SCHEDULE SEE PUBLIC TIMETABLE					
<b>64x</b>	<b>Stony Point Express</b>	REDUCED SCHEDULE SEE PUBLIC TIMETABLE					
<b>82x</b>	<b>Commonwealth 20</b>	REDUCED SCHEDULE SEE PUBLIC TIMETABLE					
<b>95x</b>	<b>Petersburg</b>	30	30	PM PEAK	--	--	--

### Service to Area Hospitals

GRTC serves multiple hospitals throughout Richmond and Henrico county. Refer to the table (right) to find a bus to take you to the nearest hospital.

Bon Secours Richmond Community Hospital	7A, 7B, 12
Bon Secours Short Pump Primary Care	19
Chippenhams Hospital	2B
Henrico Doctors' Hospital	79
McGuire VA Hospital	2C, 20, 86, 87
Parham Hospital	18
Retreat Doctors' Hospital	5, 20, 77, 78
St. Mary's Hospital	76, 79
VCU Medical Center	Pulse BRT and other routes (See Downtown Detail)

358.GRTC(4782)  
ridegrtc.com



For full passenger information, please scan the QR code to visit our website [ridegrtc.com](http://ridegrtc.com)

CONNECT WITH US ON SOCIAL!



GET READY TO  
**CONNECT**